Gunstock Creek Road (County Road No. 47 & 48)

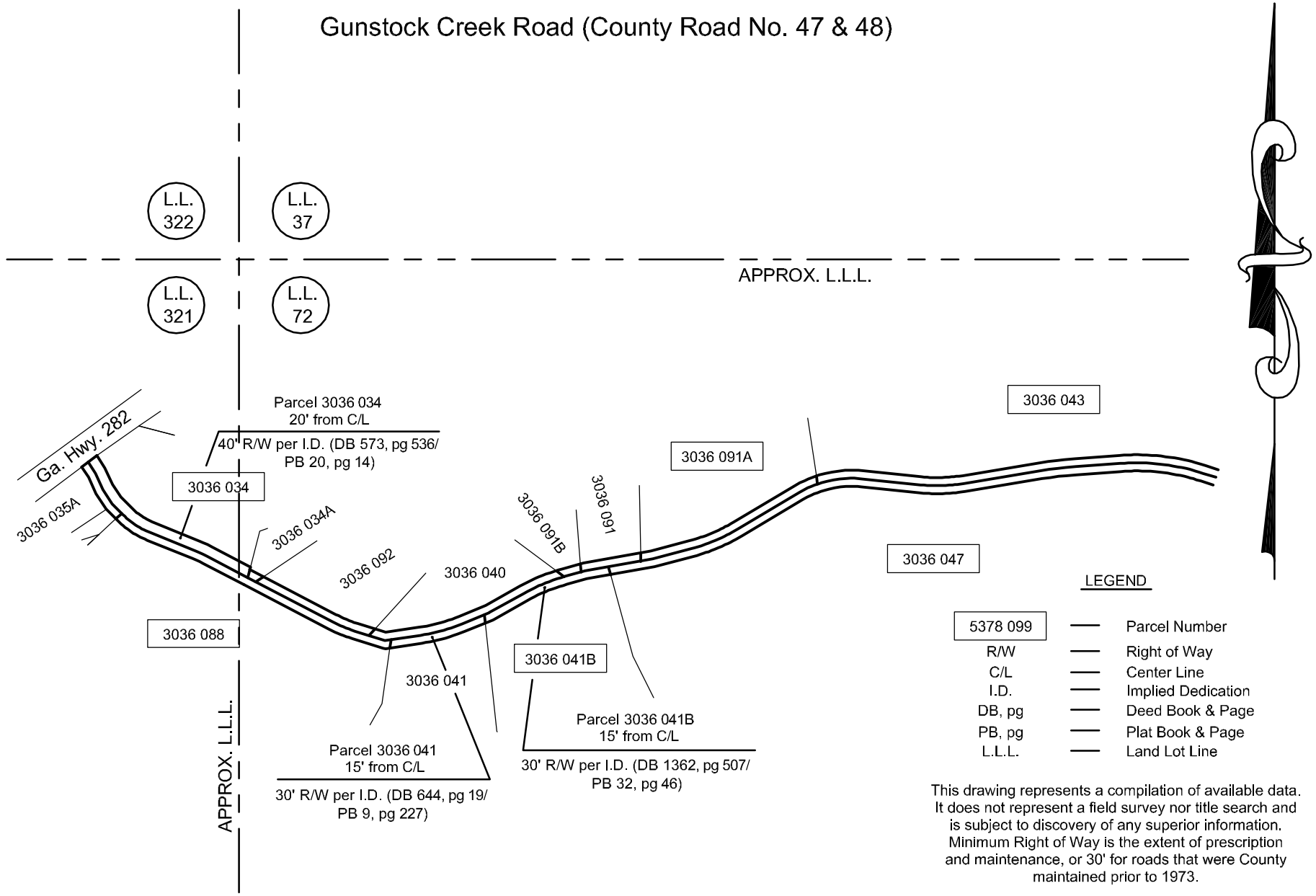

LEGEND

5378 099	—	Parcel Number
R/W	—	Right of Way
C/L	—	Center Line
I.D.	—	Implied Dedication
DB, pg	—	Deed Book & Page
PB, pg	—	Plat Book & Page
L.L.L.	—	Land Lot Line

This drawing represents a compilation of available data. It does not represent a field survey nor title search and is subject to discovery of any superior information. Minimum Right of Way is the extent of prescription and maintenance, or 30' for roads that were County maintained prior to 1973.

250 0 250 500 750

GRAPHIC SCALE – FEET

RIGHT OF WAY EXHIBIT	DATE - 1/29/2010
	PREPARED BY: SRH
Gunstock Creek Road	CHECKED BY: MEC

Gunstock Creek Road (County Road No. 47 & 48)

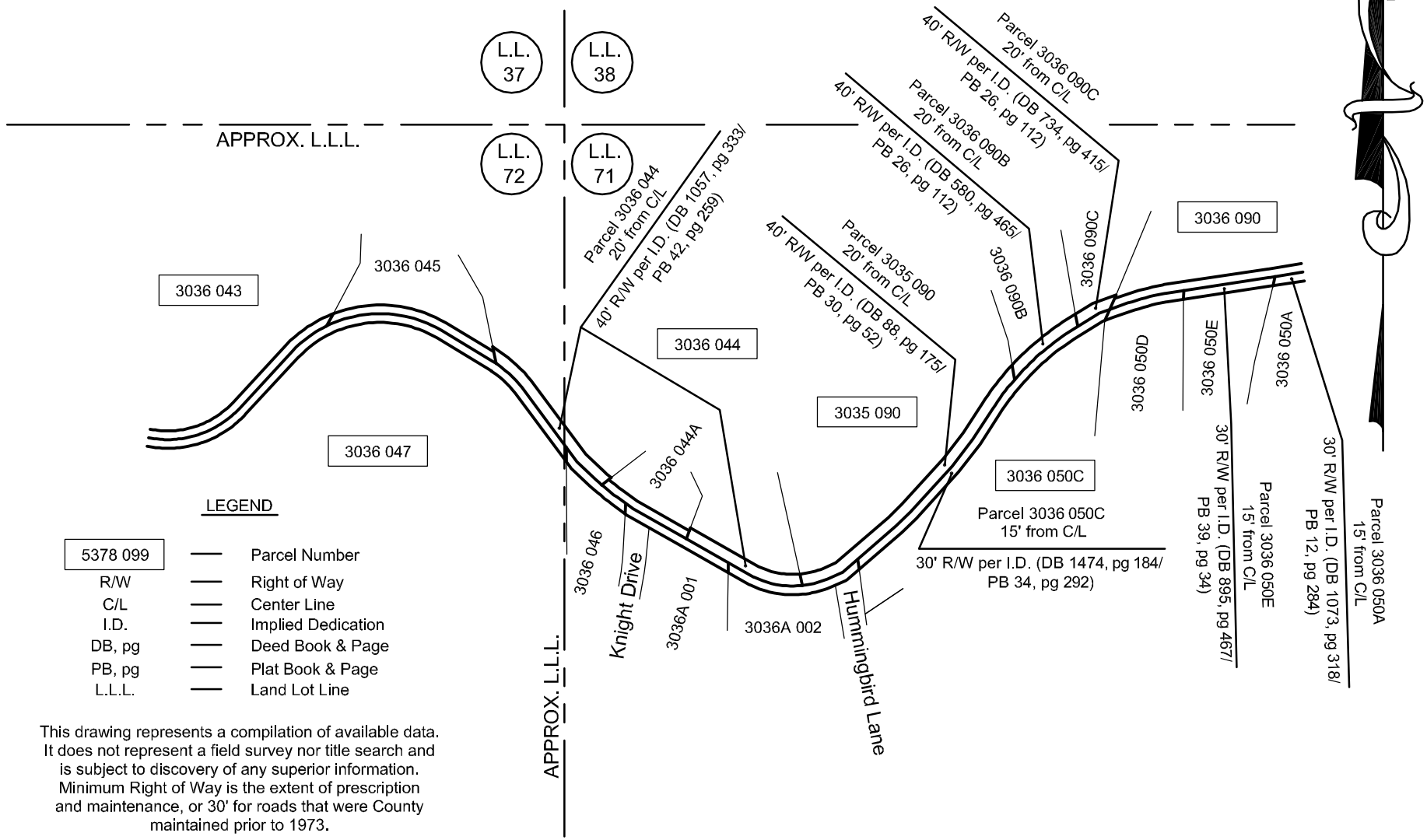

RIGHT OF WAY EXHIBIT	DATE - 1/29/2010
	PREPARED BY: SRH
Gunstock Creek Road	CHECKED BY: MEC

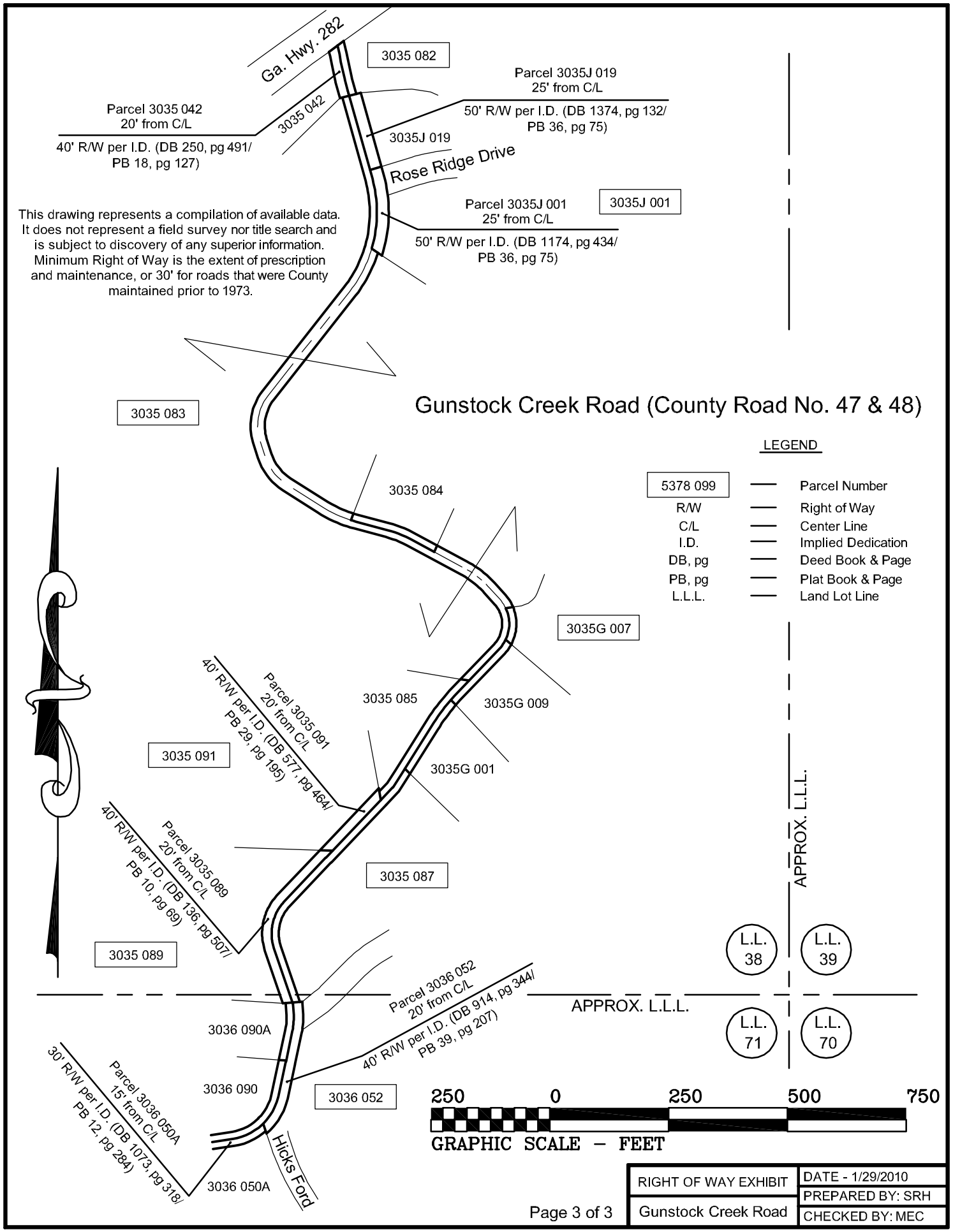

RIGHT OF WAY EXHIBIT	DATE - 1/29/2010
	PREPARED BY: SRH
Gunstock Creek Road	CHECKED BY: MEC