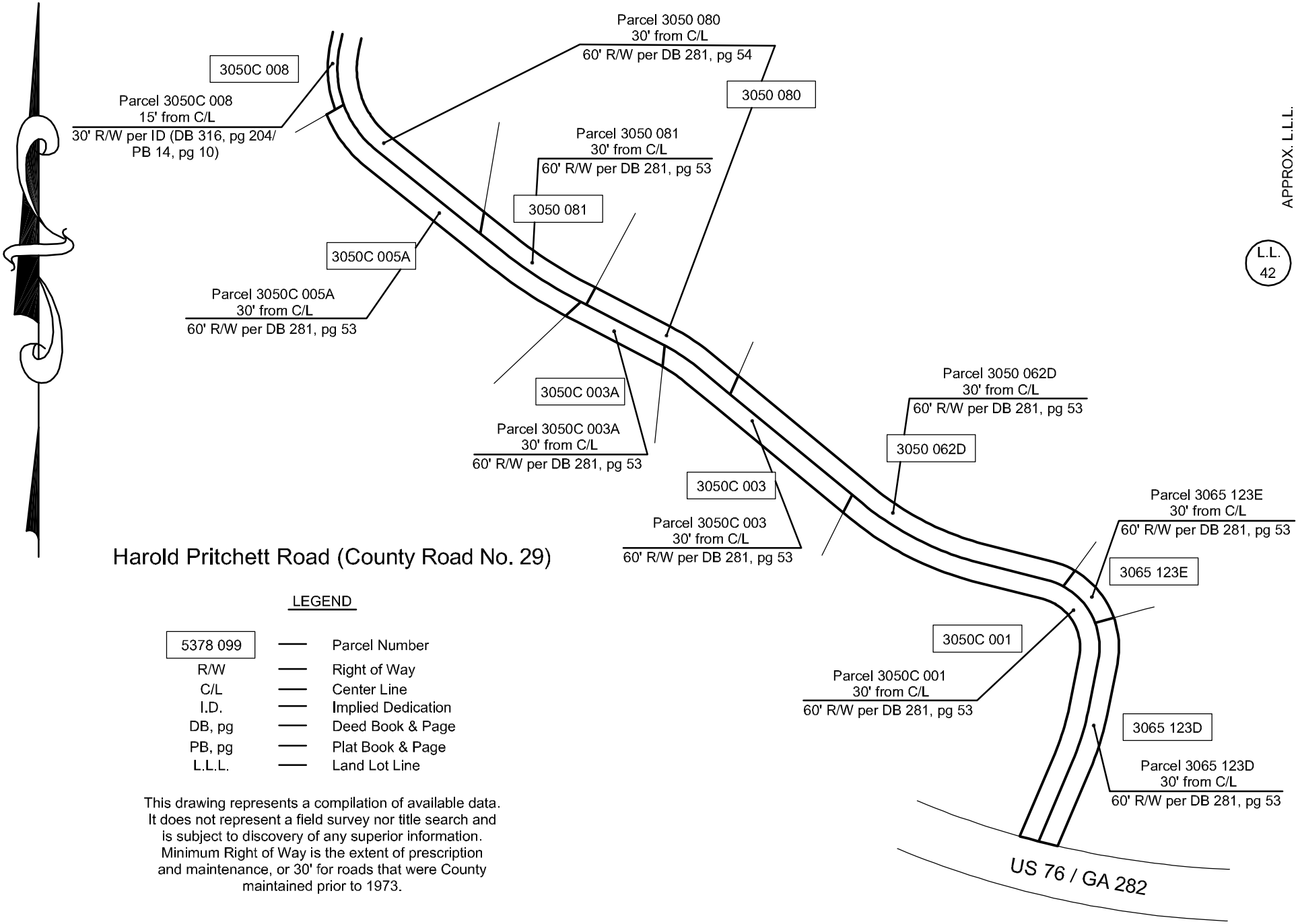

Harold Pritchett Road (County Road No. 29)

LEGEND

5378 099	—	Parcel Number
R/W	—	Right of Way
C/L	—	Center Line
I.D.	—	Implied Dedication
DB, pg	—	Deed Book & Page
PB, pg	—	Plat Book & Page
L.L.L.	—	Land Lot Line

This drawing represents a compilation of available data. It does not represent a field survey nor title search and is subject to discovery of any superior information. Minimum Right of Way is the extent of prescription and maintenance, or 30' for roads that were County maintained prior to 1973.

200 0 200 400 600

GRAPHIC SCALE – FEET

PAGE 1 OF 6

RIGHT OF WAY EXHIBIT	DATE - 08/11/2010
HAROLD PRITCHETT ROAD	PREPARED BY: JCM
	CHECKED BY: MEC

Harold Pritchett Road (County Road No. 29)

Parcel 3050 093
30' from C/L
60' R/W per DB 281, pg 53

3050 093

Parcel 3050 090
30' from C/L
60' R/W per DB 281, pg 53

3050 090

Parcel 3050 085
15' from C/L
30' R/W per ID (DB 388, pg 64/
PB 15, pg 26)

3050 085

Parcel 3050D 001
30' from C/L
60' R/W per DB 281, pg 54

3050D 001

KENNEDY LANE

APPROX. L.L.L.

Parcel 3050D 001A
30' from C/L
60' R/W per DB 281, pg 54

3050D 001A

Parcel 3050 083
30' from C/L
60' R/W per DB 281, pg 54

3050 083

Parcel 3050C 012
30' from C/L
60' R/W per DB 281, pg 53

3050C 012

Parcel 3050C 012E
30' from C/L
60' R/W per DB 281, pg 53

3050C 012E

3050C 012C

Parcel 3050C 012C
30' from C/L
60' R/W per DB 281, pg 54

3050C 012A

Parcel 3050C 012A
30' from C/L
60' R/W per DB 281, pg 54

3050C 011A

Parcel 3050C 011A
30' from C/L
60' R/W per DB 281, pg 54

3050C 010B

Parcel 3050C 010B
30' from C/L
60' R/W per DB 281, pg 54

Parcel 3050 080
30' from C/L
60' R/W per DB 281, pg 54

3050 080

BLUE JAY LANE

3050C 009

Parcel 3050C 009
15' from C/L
30' R/W per ID (DB 997, pg 183/
PB 14, pg 10)

3050C 008

Parcel 3050C 008
15' from C/L
30' R/W per ID (DB 316, pg 204/
PB 14, pg 10)

L.L. 32 | L.L. 31

L.L. 41 | L.L. 42

APPROX. L.L.L.

LEGEND

5378 099	—	Parcel Number
R/W	—	Right of Way
C/L	—	Center Line
I.D.	—	Implied Dedication
DB, pg	—	Deed Book & Page
PB, pg	—	Plat Book & Page
L.L.L.	—	Land Lot Line

This drawing represents a compilation of available data. It does not represent a field survey nor title search and is subject to discovery of any superior information. Minimum Right of Way is the extent of prescription and maintenance, or 30' for roads that were County maintained prior to 1973.

200 0 200 400 600

GRAPHIC SCALE – FEET

RIGHT OF WAY EXHIBIT	DATE - 08/11/2010
HAROLD PRITCHETT ROAD	PREPARED BY: JCM
	CHECKED BY: MEC

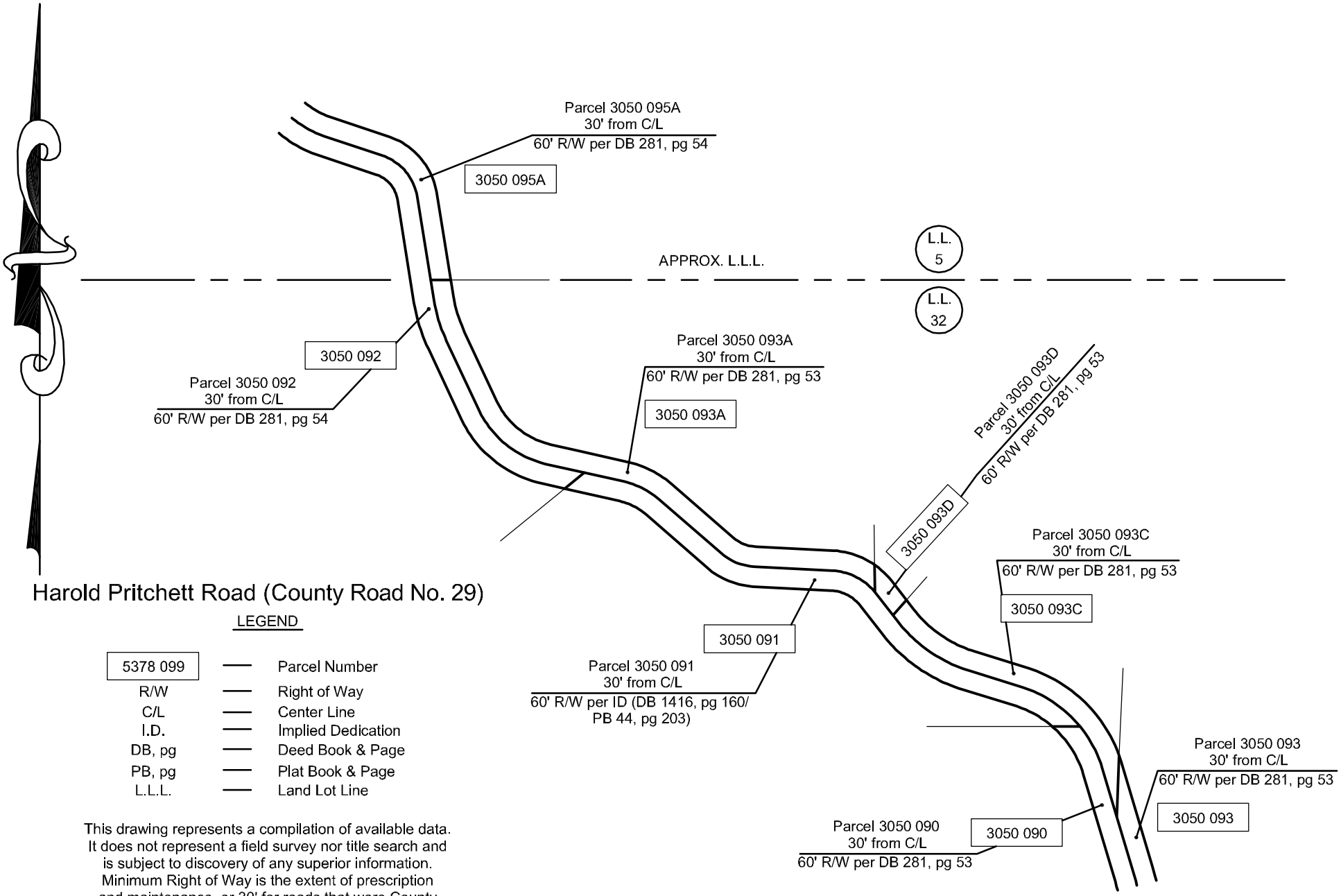

Harold Pritchett Road (County Road No. 29)

LEGEND

5378 099	—	Parcel Number
R/W	—	Right of Way
C/L	—	Center Line
I.D.	—	Implied Dedication
DB, pg	—	Deed Book & Page
PB, pg	—	Plat Book & Page
L.L.L.	—	Land Lot Line

This drawing represents a compilation of available data. It does not represent a field survey nor title search and is subject to discovery of any superior information. Minimum Right of Way is the extent of prescription and maintenance, or 30' for roads that were County maintained prior to 1973.

200 0 200 400 600

GRAPHIC SCALE – FEET

RIGHT OF WAY EXHIBIT	DATE - 08/11/2010
HAROLD PRITCHETT ROAD	PREPARED BY: JCM
	CHECKED BY: MEC

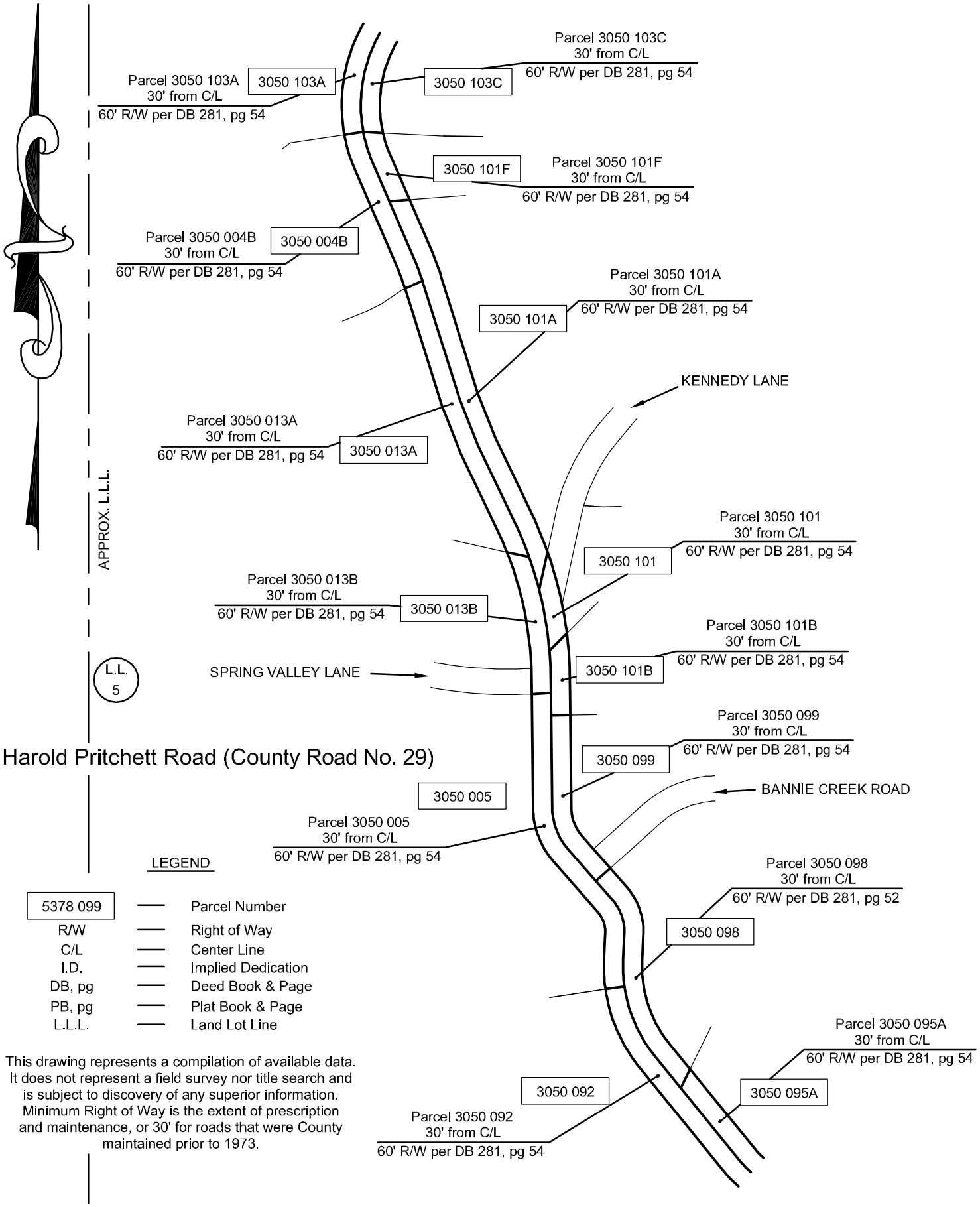

LEGEND

5378 099	—	Parcel Number
R/W	—	Right of Way
C/L	—	Center Line
I.D.	—	Implied Dedication
DB, pg	—	Deed Book & Page
PB, pg	—	Plat Book & Page
L.L.L.	—	Land Lot Line

This drawing represents a compilation of available data. It does not represent a field survey nor title search and is subject to discovery of any superior information. Minimum Right of Way is the extent of prescription and maintenance, or 30' for roads that were County maintained prior to 1973.

200 0 200 400 600

GRAPHIC SCALE – FEET

RIGHT OF WAY EXHIBIT	DATE - 08/11/2010
HAROLD PRITCHETT ROAD	PREPARED BY: JCM
	CHECKED BY: MEC

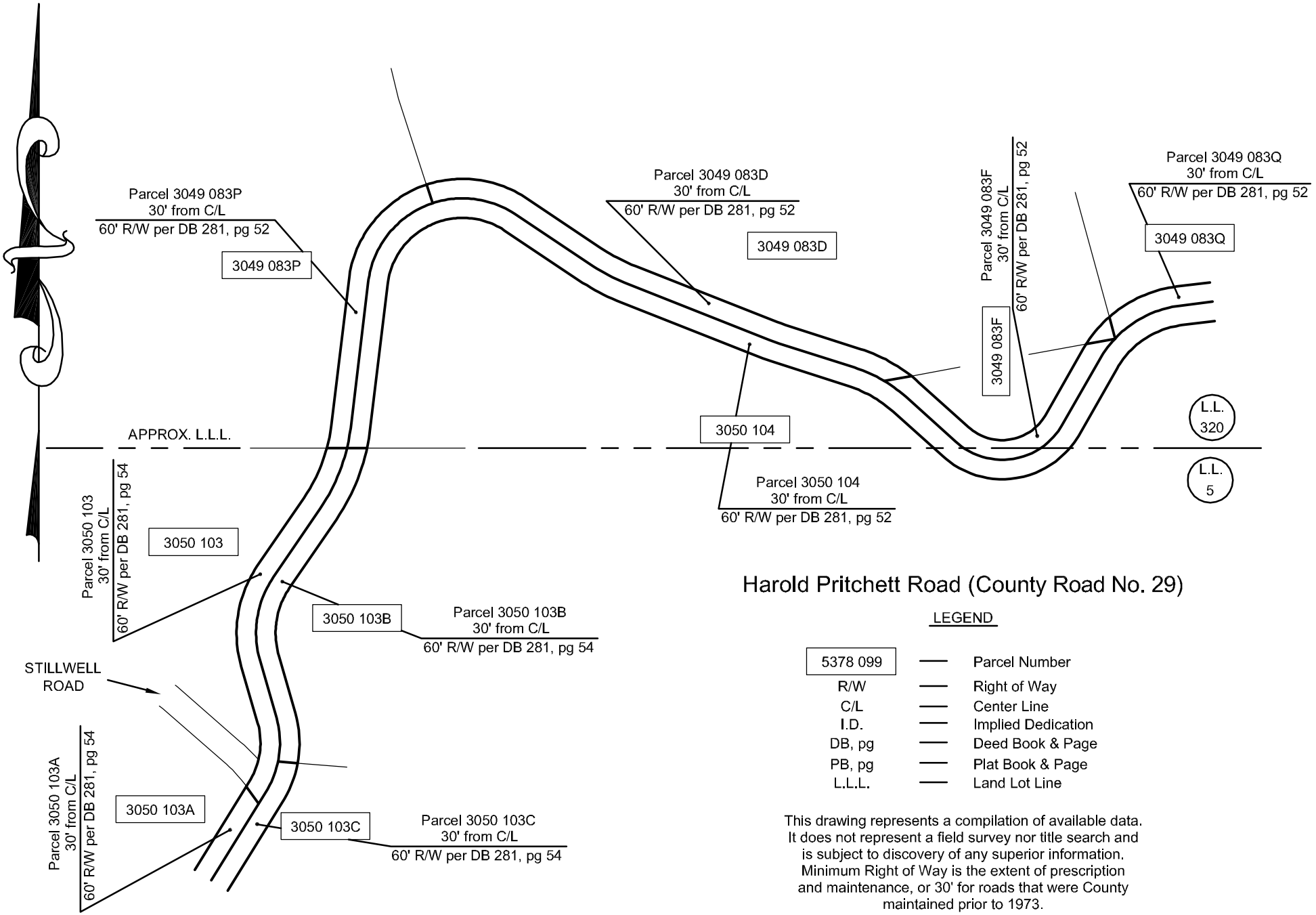

Harold Pritchett Road (County Road No. 29)

LEGEND

5378 099	—	Parcel Number
R/W	—	Right of Way
C/L	—	Center Line
I.D.	—	Implied Dedication
DB, pg	—	Deed Book & Page
PB, pg	—	Plat Book & Page
L.L.L.	—	Land Lot Line

This drawing represents a compilation of available data. It does not represent a field survey nor title search and is subject to discovery of any superior information. Minimum Right of Way is the extent of prescription and maintenance, or 30' for roads that were County maintained prior to 1973.

RIGHT OF WAY EXHIBIT	DATE - 08/11/2010
HAROLD PRITCHETT ROAD	PREPARED BY: JCM
	CHECKED BY: MEC

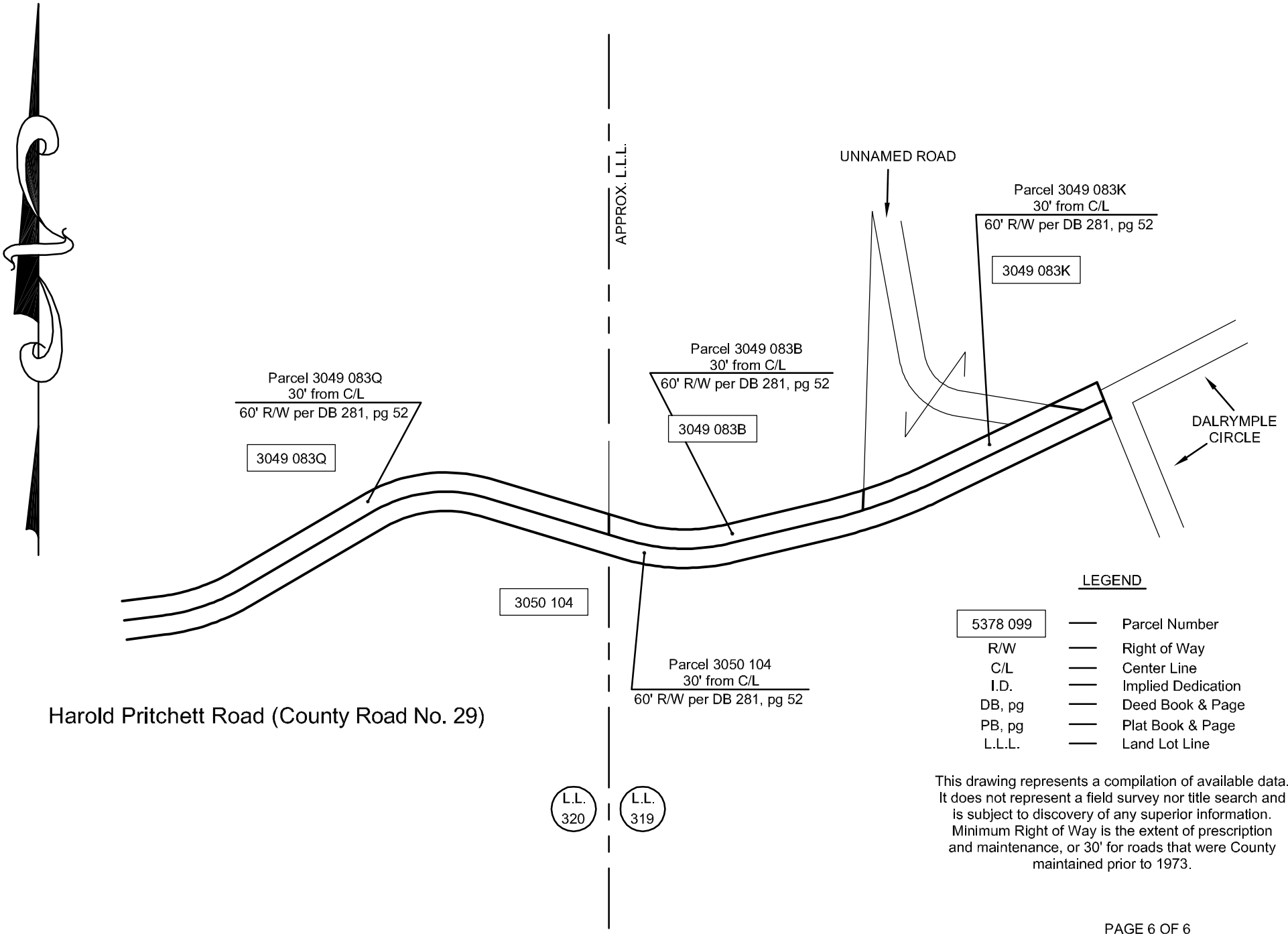

LEGEND

5378 099	—	Parcel Number
R/W	—	Right of Way
C/L	—	Center Line
I.D.	—	Implied Dedication
DB, pg	—	Deed Book & Page
PB, pg	—	Plat Book & Page
L.L.L.	—	Land Lot Line

This drawing represents a compilation of available data. It does not represent a field survey nor title search and is subject to discovery of any superior information. Minimum Right of Way is the extent of prescription and maintenance, or 30' for roads that were County maintained prior to 1973.

200 0 200 400 600

GRAPHIC SCALE – FEET

RIGHT OF WAY EXHIBIT	DATE - 08/11/2010
HAROLD PRITCHETT ROAD	PREPARED BY: JCM
	CHECKED BY: MEC