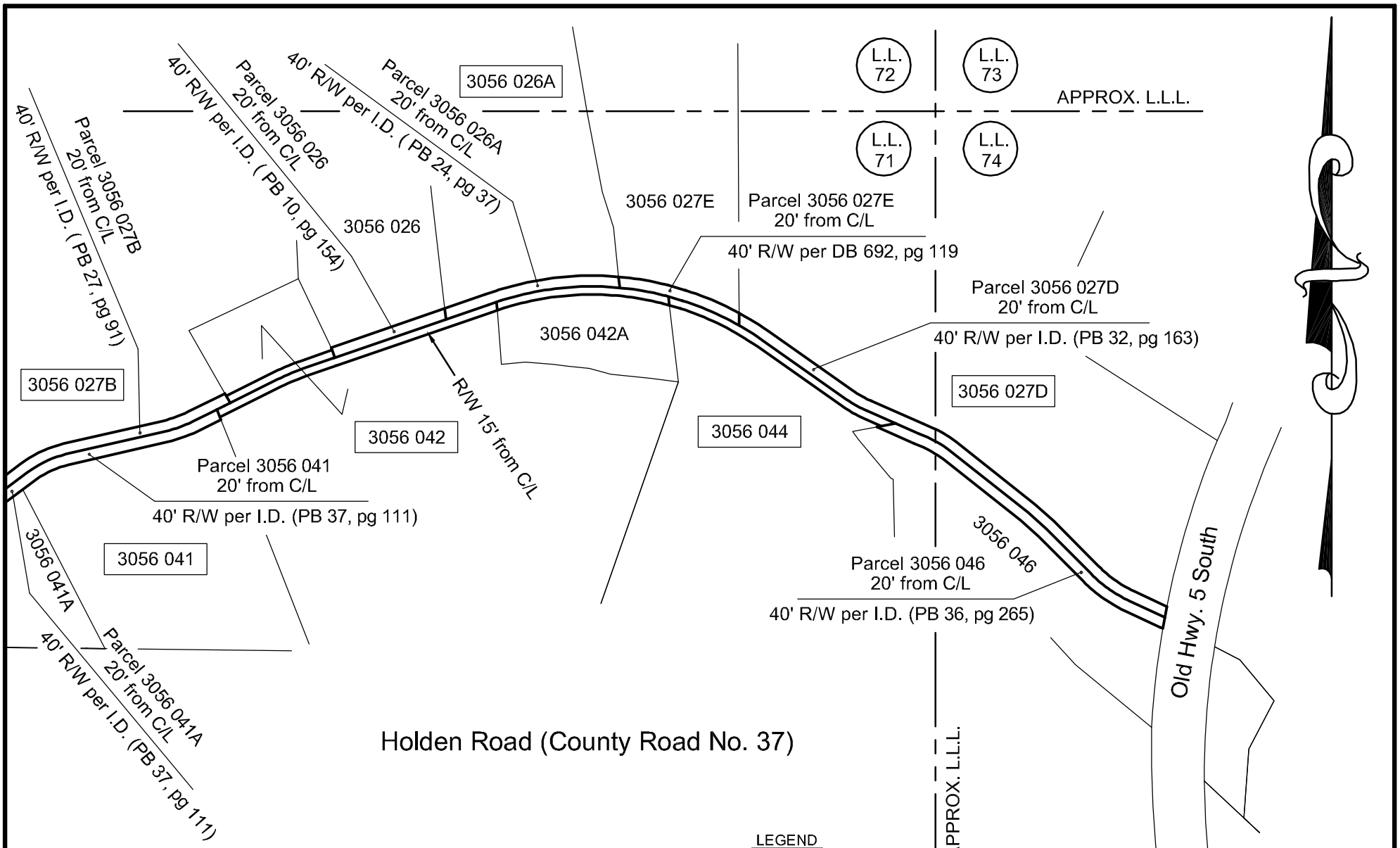

This drawing represents a compilation of available data. It does not represent a field survey nor title search and is subject to discovery of any superior information. Minimum Right of Way is the extent of prescription and maintenance, or 30' for roads that were County maintained prior to 1973.

LEGEND

5378 099	—	Parcel Number
R/W	—	Right of Way
C/L	—	Center Line
I.D.	—	Implied Dedication
DB, pg	—	Deed Book & Page
PB, pg	—	Plat Book & Page
L.L.L.	—	Land Lot Line

250 0 250 500 750

GRAPHIC SCALE – FEET

RIGHT OF WAY EXHIBIT	DATE - 05/18/2009
	PREPARED BY: SRH
	CHECKED BY: MEC

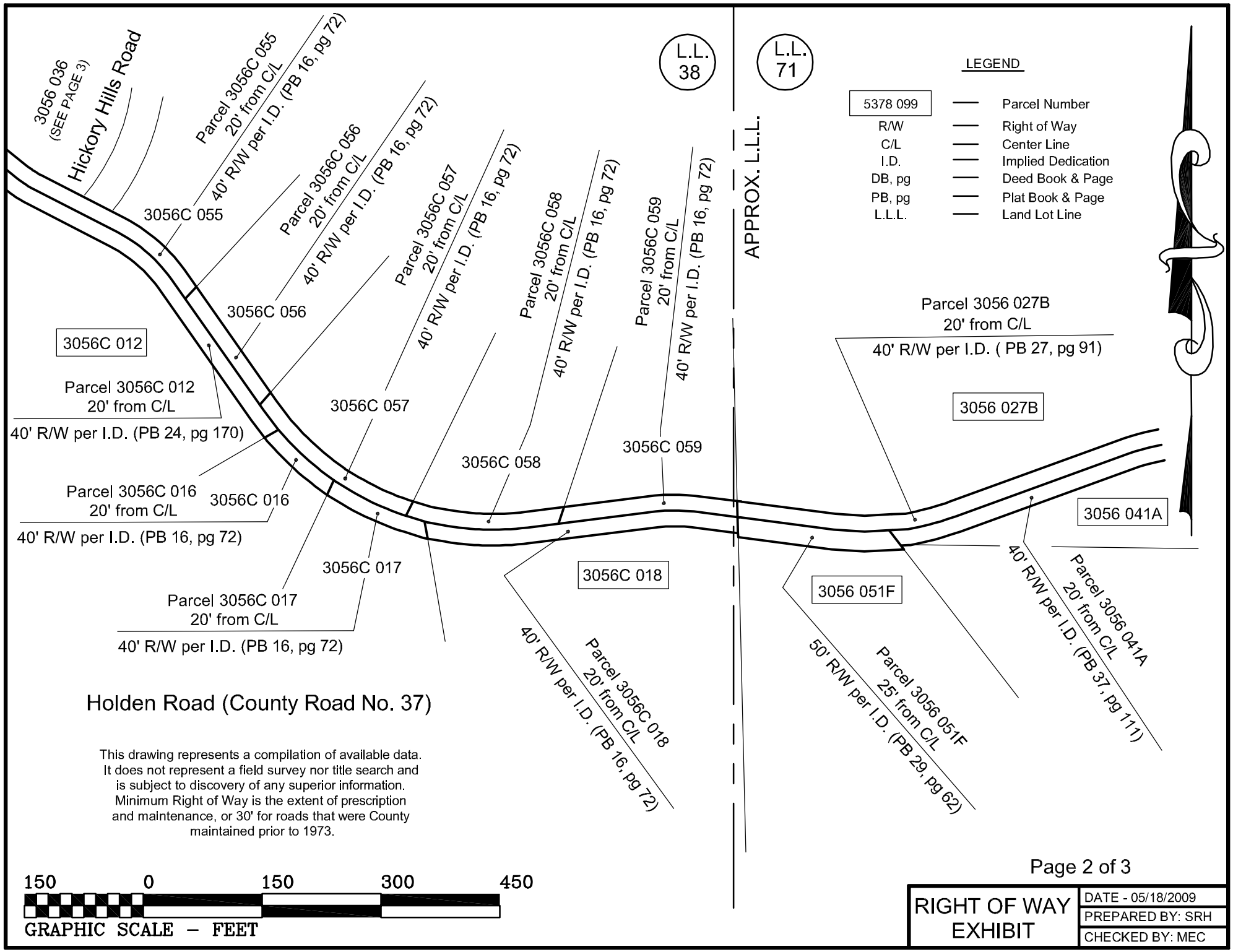

RIGHT OF WAY EXHIBIT	DATE - 05/18/2009
	PREPARED BY: SRH
	CHECKED BY: MEC

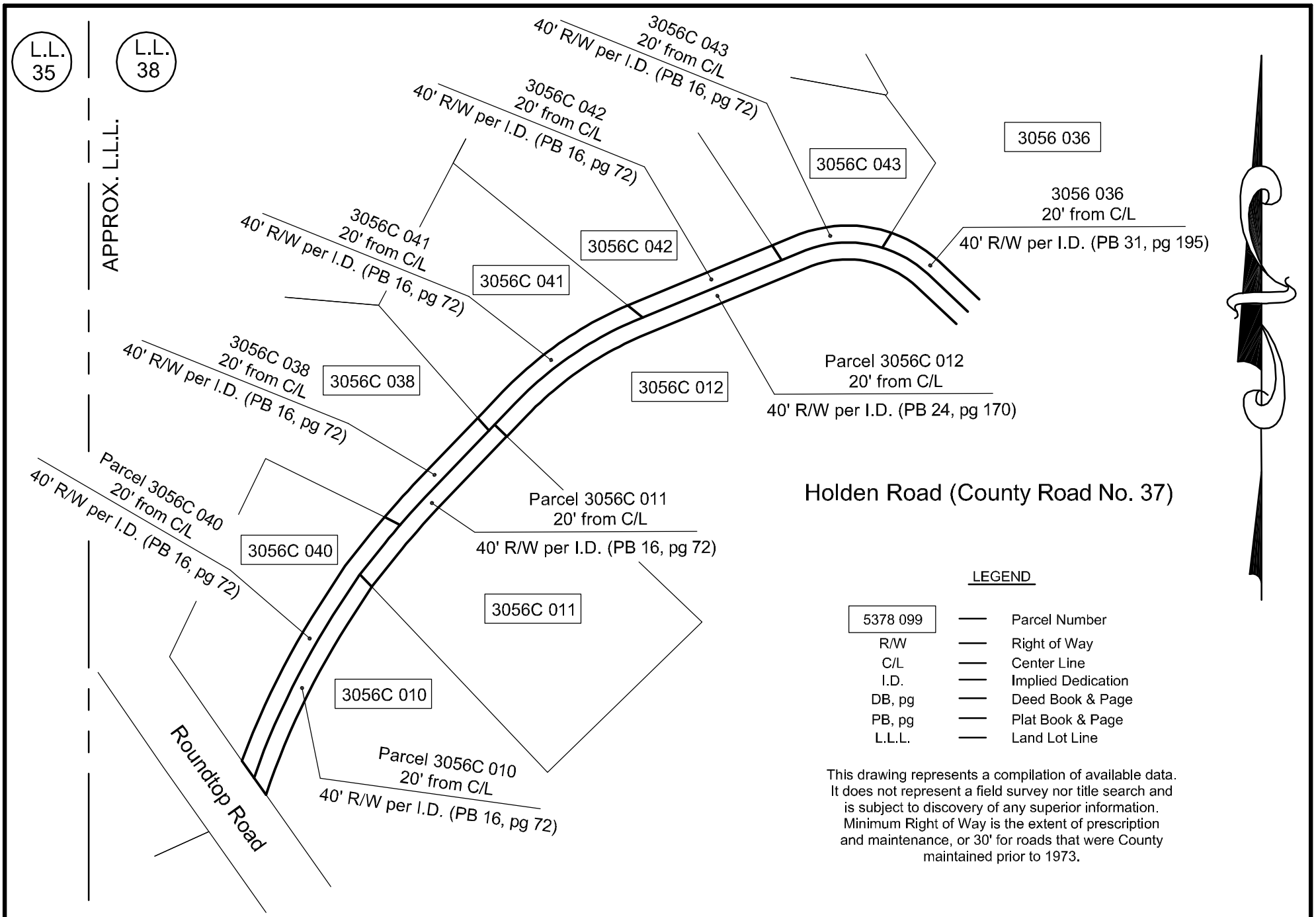

LEGEND

5378 099	—	Parcel Number
R/W	—	Right of Way
C/L	—	Center Line
I.D.	—	Implied Dedication
DB, pg	—	Deed Book & Page
PB, pg	—	Plat Book & Page
L.L.L.	—	Land Lot Line

This drawing represents a compilation of available data. It does not represent a field survey nor title search and is subject to discovery of any superior information. Minimum Right of Way is the extent of prescription and maintenance, or 30' for roads that were County maintained prior to 1973.

RIGHT OF WAY EXHIBIT	DATE - 05/18/2009
	PREPARED BY: SRH
	CHECKED BY: MEC