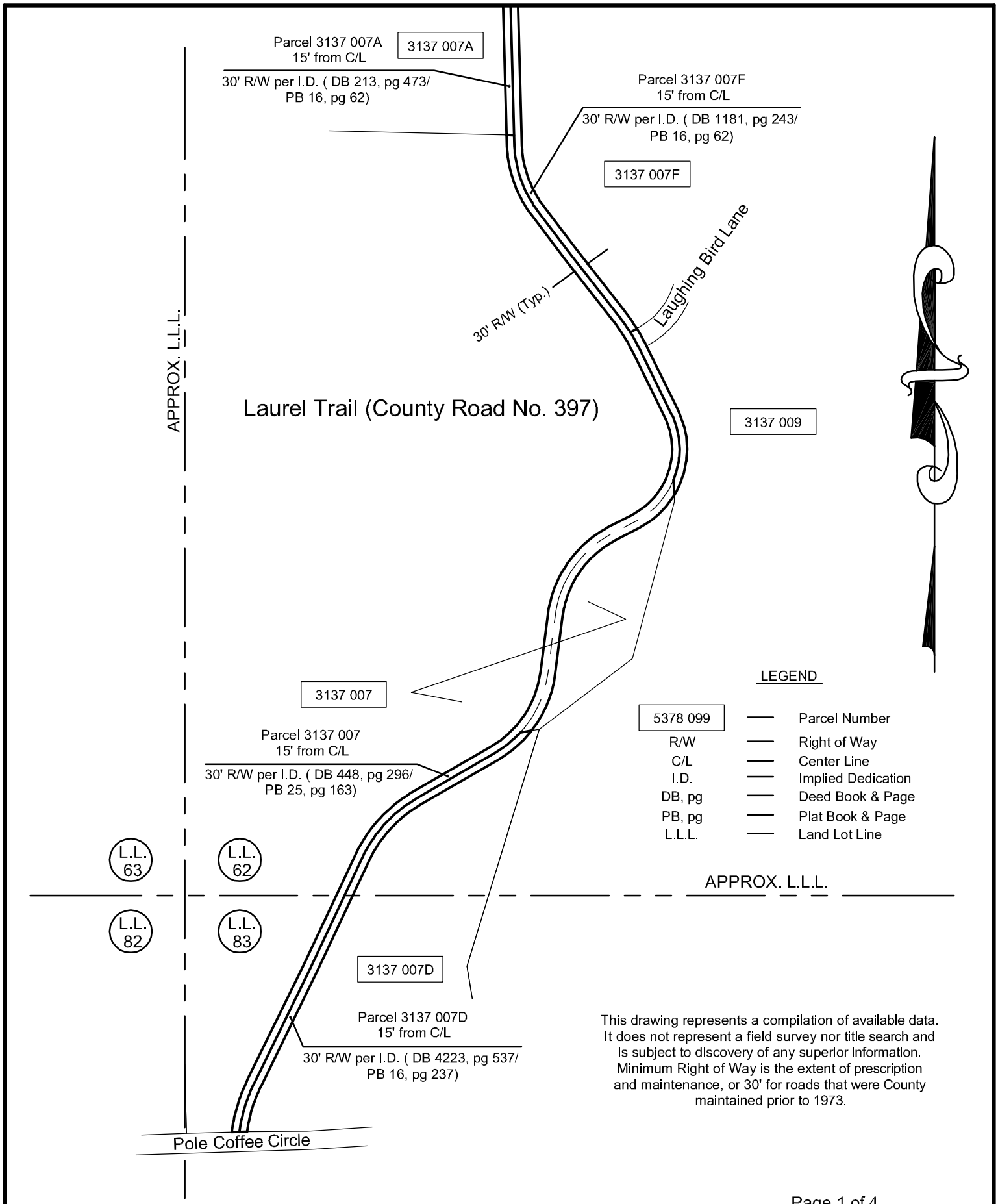


This drawing represents a compilation of available data. It does not represent a field survey nor title search and is subject to discovery of any superior information. Minimum Right of Way is the extent of prescription and maintenance, or 30' for roads that were County maintained prior to 1973.



| RIGHT OF WAY EXHIBIT | DATE - 12/30/2009 |
|---|---|
| | PREPARED BY: SRH |
| Laurel Trail | CHECKED BY: MEC |

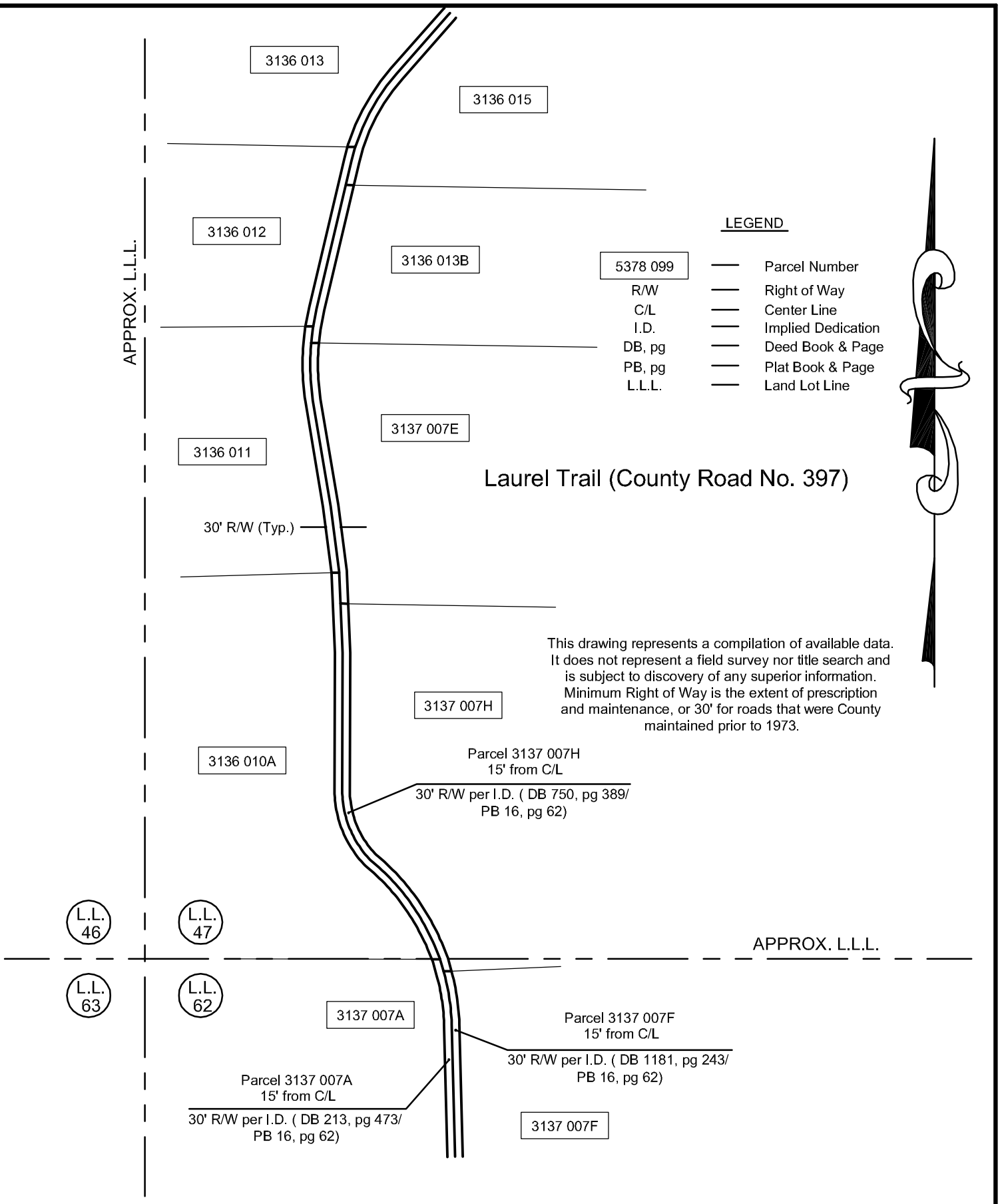




250 0 250 500 750

GRAPHIC SCALE – FEET

| | |
|---|---|
| RIGHT OF WAY EXHIBIT | DATE - 12/30/2009 |
| | PREPARED BY: SRH |
| Laurel Trail | CHECKED BY: MEC |

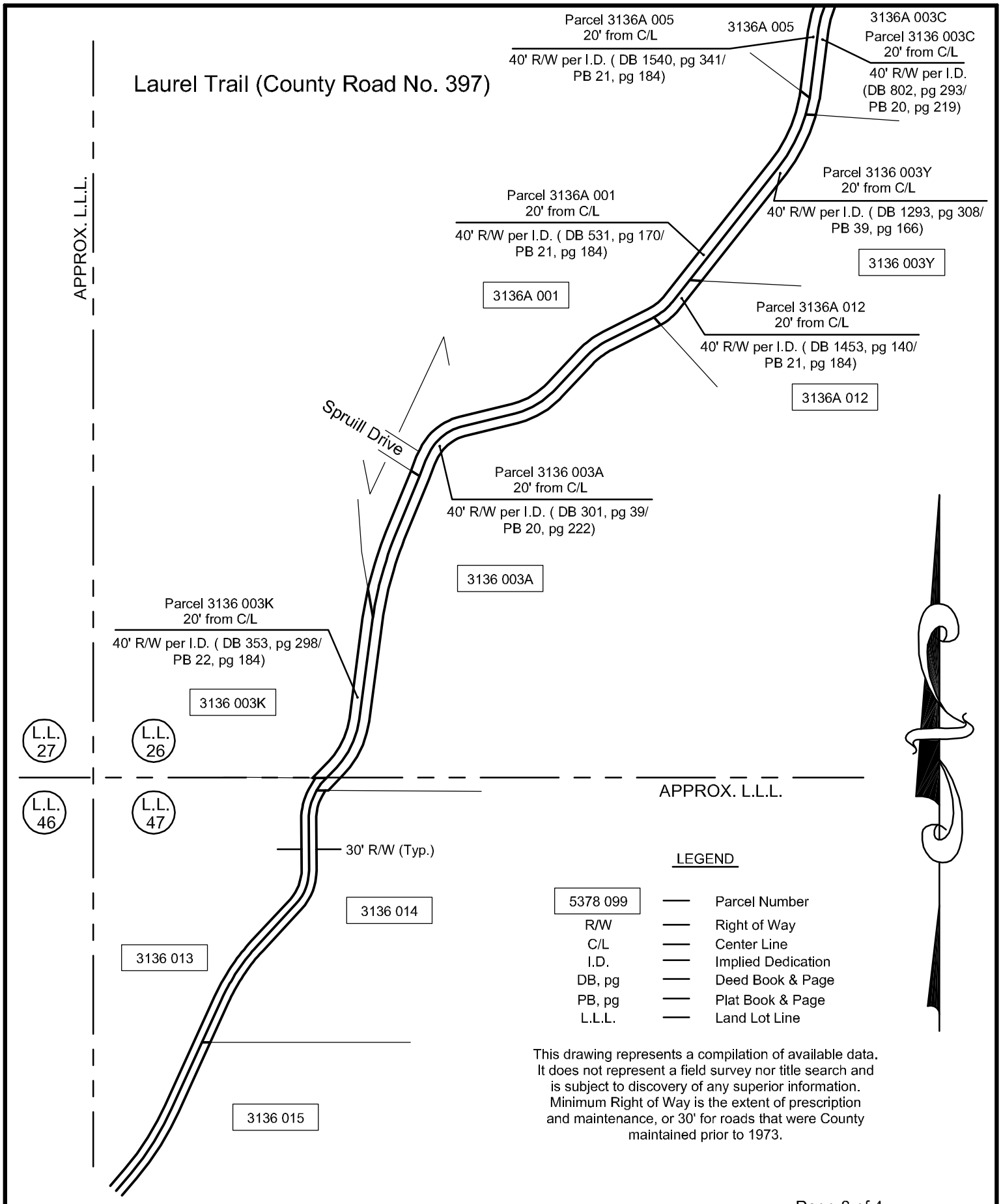




| RIGHT OF WAY EXHIBIT | DATE - 12/30/2009 |
|---|---|
| | PREPARED BY: SRH |
| Laurel Trail | CHECKED BY: MEC |

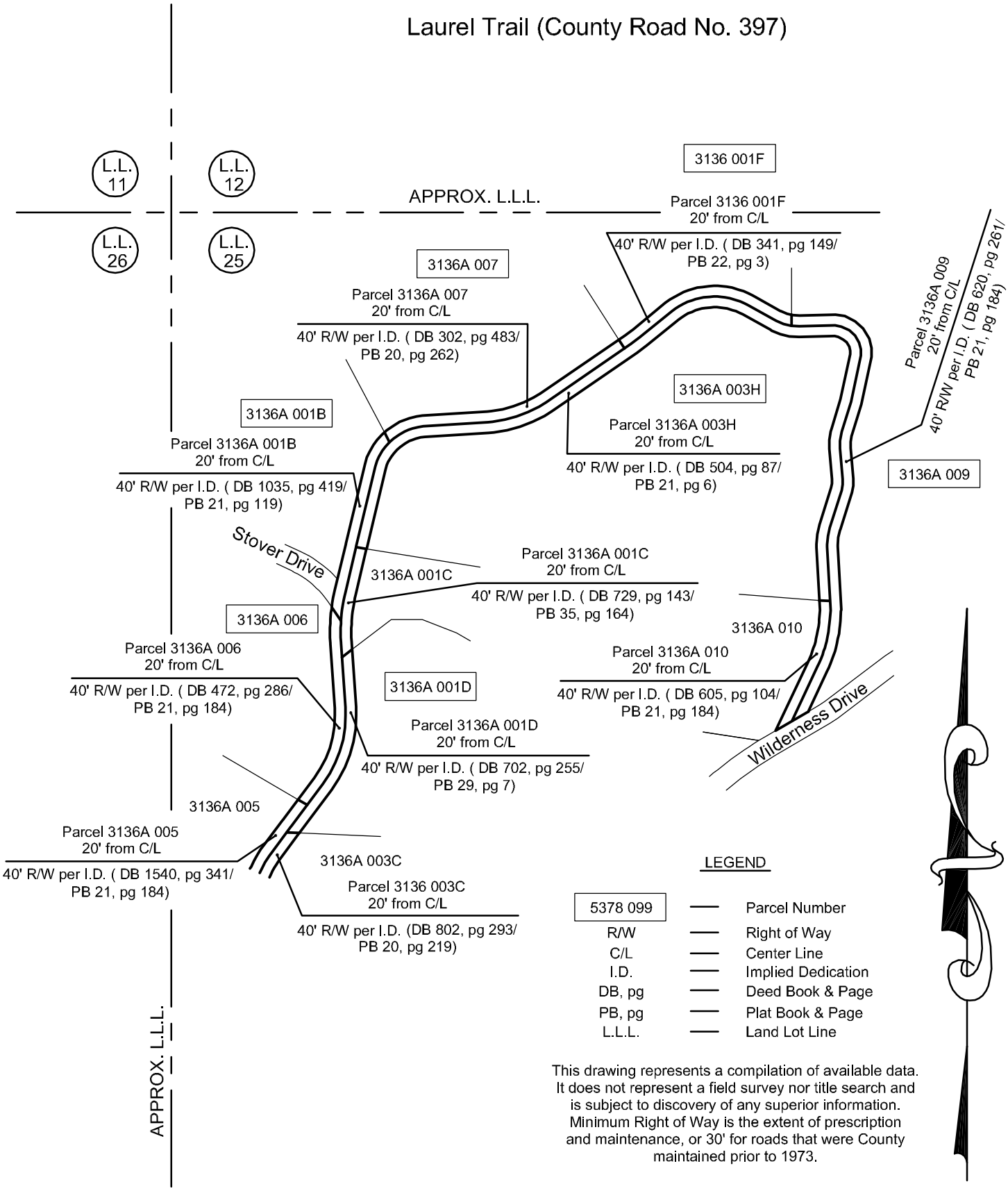




250 0 250 500 750

GRAPHIC SCALE – FEET

| RIGHT OF WAY EXHIBIT | DATE - 12/30/2009 |
|---|---|
| | PREPARED BY: SRH |
| Laurel Trail | CHECKED BY: MEC |