Mount Zion Road (County Road No. 122)

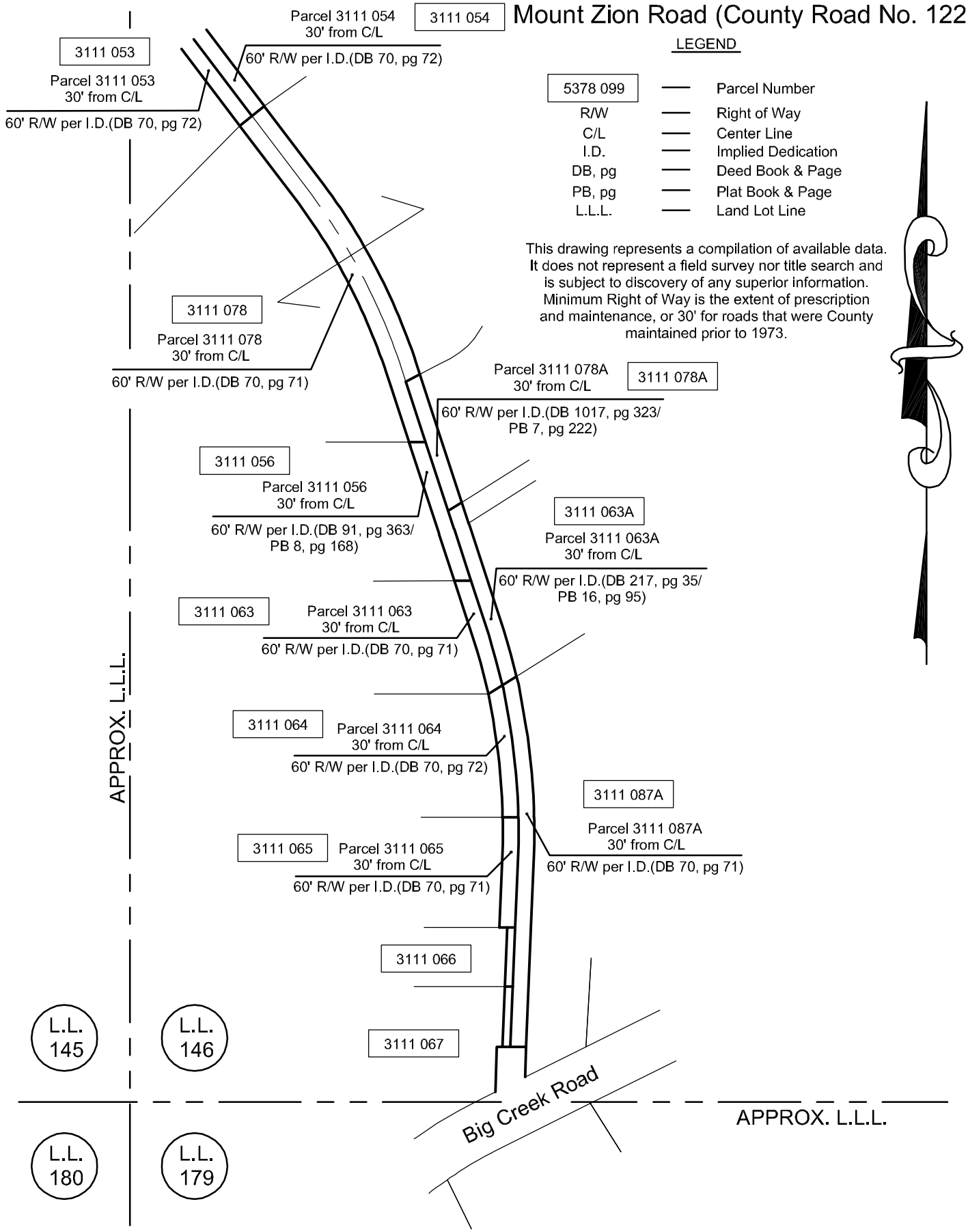

RIGHT OF WAY EXHIBIT	DATE - 5/19/2010
	PREPARED BY: SRH
Mount Zion Road	CHECKED BY: MEC

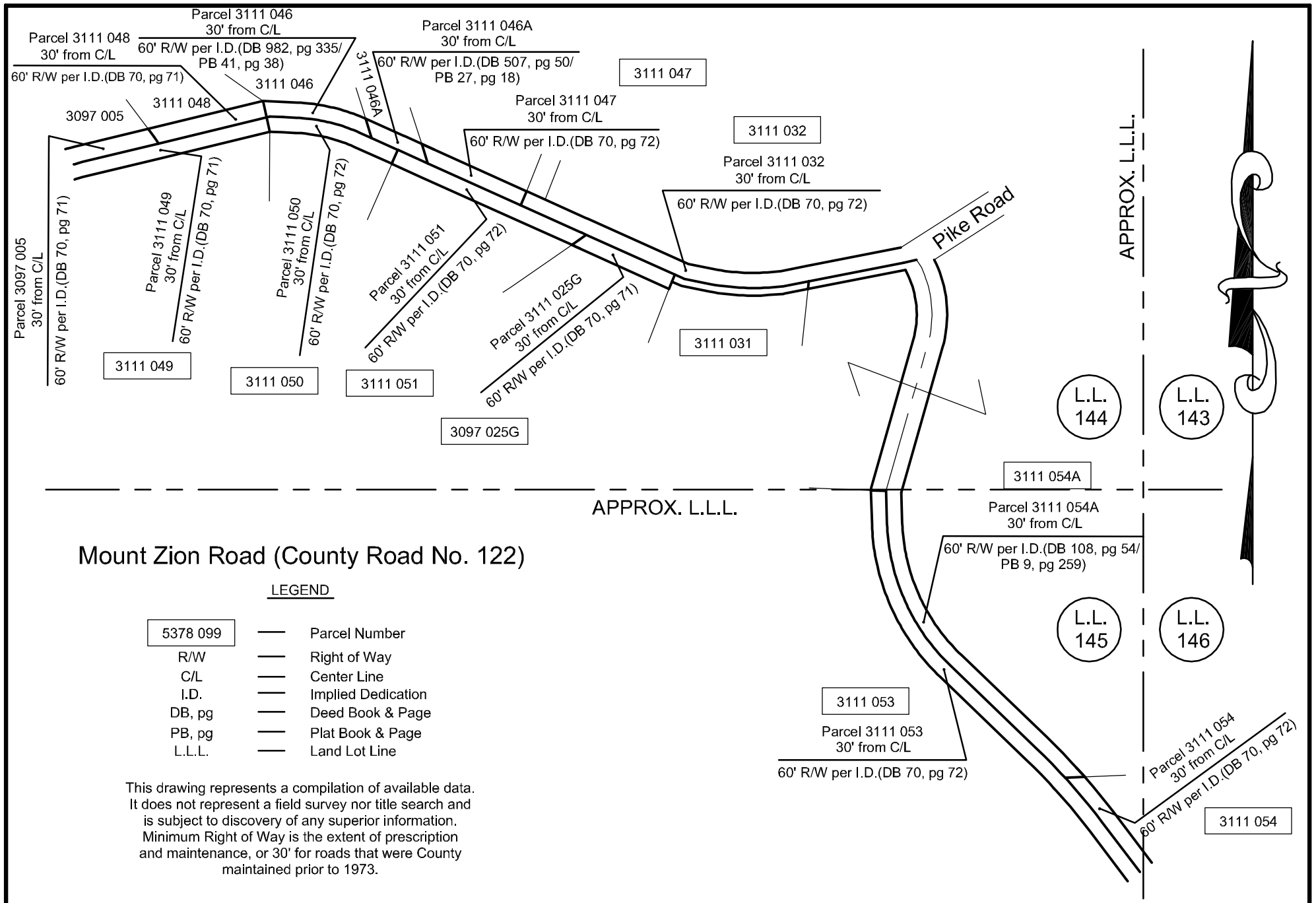

Mount Zion Road (County Road No. 122)

LEGEND

5378 099	—	Parcel Number
R/W	—	Right of Way
C/L	—	Center Line
I.D.	—	Implied Dedication
DB, pg	—	Deed Book & Page
PB, pg	—	Plat Book & Page
L.L.L.	—	Land Lot Line

This drawing represents a compilation of available data. It does not represent a field survey nor title search and is subject to discovery of any superior information. Minimum Right of Way is the extent of prescription and maintenance, or 30' for roads that were County maintained prior to 1973.

250 0 250 500 750

GRAPHIC SCALE – FEET

RIGHT OF WAY EXHIBIT	DATE - 5/10/2010
	PREPARED BY: SRH
Mount Zion Road	CHECKED BY: MEC

Mount Zion Road (County Road No. 122)

LEGEND

5378 099	—	Parcel Number
R/W	—	Right of Way
C/L	—	Center Line
I.D.	—	Implied Dedication
DB, pg	—	Deed Book & Page
PB, pg	—	Plat Book & Page
L.L.L.	—	Land Lot Line

This drawing represents a compilation of available data. It does not represent a field survey nor title search and is subject to discovery of any superior information. Minimum Right of Way is the extent of prescription and maintenance, or 30' for roads that were County maintained prior to 1973.

3097 021B

Parcel 3097 021B
15' from C/L
30' R/W per I.D.(DB 401, pg 111/
PB 24, pg 63)

3097 021C

Payne Road

30' R/W per I.D.(DB 594, pg 031/
PB 30, pg 186)

Parcel 3097 021E
15' from C/L

3097 021E

Parcel 3097 009
30' from C/L
60' R/W per I.D.(DB 70, pg 72)

3097 009

3097 008C

Parcel 3097 008C
30' from C/L
60' R/W per I.D.(DB 70, pg 72)

Parcel 3097 021D
15' from C/L
30' R/W per I.D.(DB 607, pg 290/
PB 30, pg 191)

3097 021D

APPROX. L.L.L.

Parcel 3097 023
30' from C/L
60' R/W per I.D.(DB 70, pg 72)

3097 023

Parcel 3097 025L
30' from C/L
60' R/W per I.D.(DB 70, pg 72)

3097 025L

Parcel 3097 025D
25' from C/L
50' R/W per I.D.(DB 1173, pg 504/
PB 44, pg 227)

3097 025D

Parcel 3097 024
30' from C/L
60' R/W per I.D.(DB 70, pg 71)
3097 024

3097 024A

Parcel 3097 024A
30' from C/L
60' R/W per I.D.(DB 225, pg 554/
PB 16, pg 275)

Parcel 3097 008
30' from C/L
60' R/W per I.D.(DB 679, pg 357/
PB 16, pg 275)

3097 008

3097 023B

L.L. 162

L.L. 145

L.L. 127

L.L. 144

APPROX. L.L.L.

Parcel 3097 005
30' from C/L
60' R/W per I.D.(DB 70, pg 71)

3097 005

3097 025K

Parcel 3111 049
30' from C/L
60' R/W per I.D.(DB 70, pg 71)
3111 049

Parcel 3097 025A
25' from C/L
50' R/W per I.D.(DB 795, pg 149/
PB 37, pg 98)

3097 025A

Parcel 3097 025D
25' from C/L
50' R/W per I.D.(DB 1173, pg 504/
PB 44, pg 227)

3097 025D

250 0 250 500 750

GRAPHIC SCALE – FEET

RIGHT OF WAY EXHIBIT	DATE - 5/19/2010
	PREPARED BY: SRH
Mount Zion Road	CHECKED BY: MEC

Mount Zion Road (County Road No. 122)

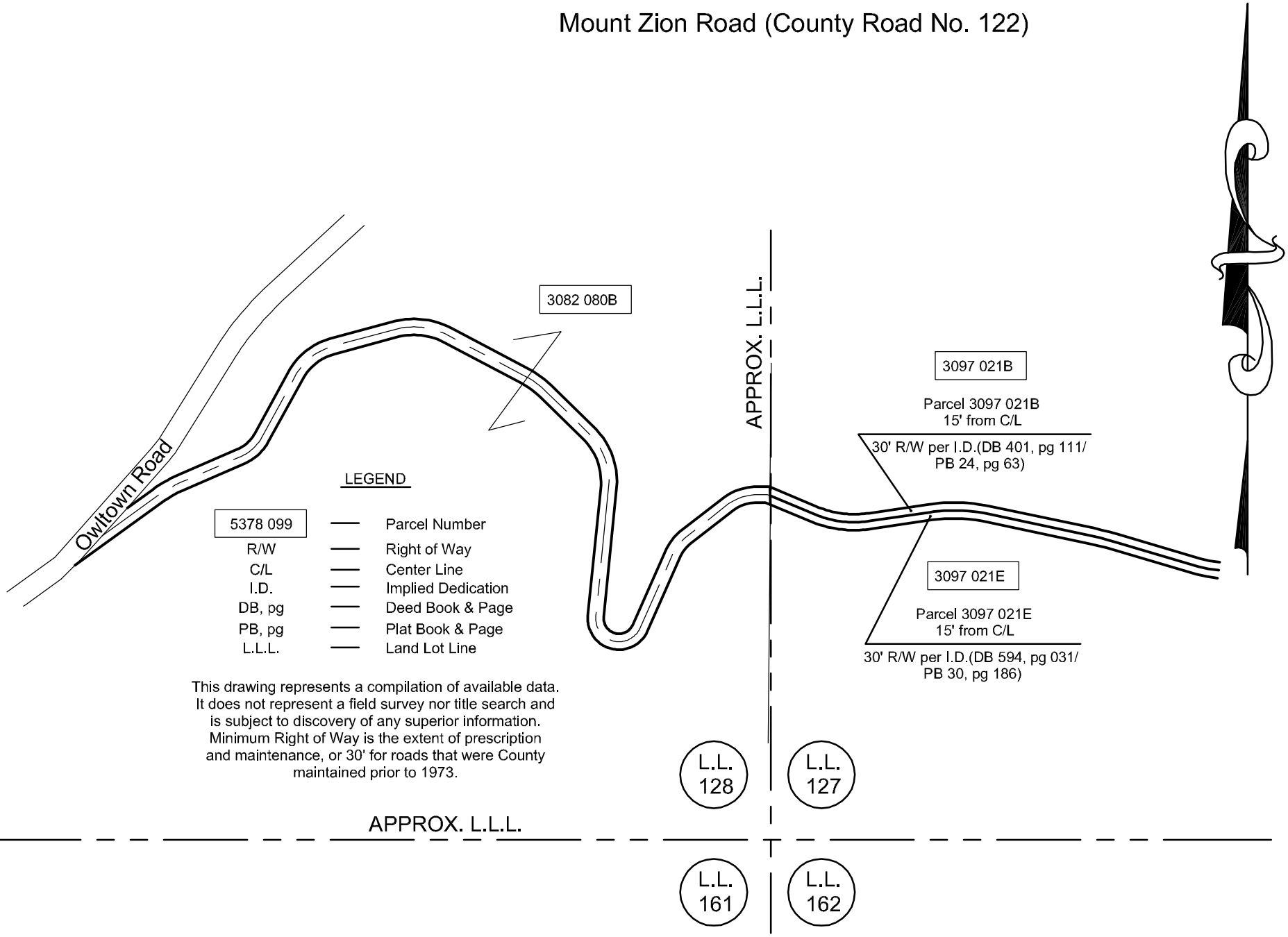

LEGEND

5378 099	—	Parcel Number
R/W	—	Right of Way
C/L	—	Center Line
I.D.	—	Implied Dedication
DB, pg	—	Deed Book & Page
PB, pg	—	Plat Book & Page
L.L.L.	—	Land Lot Line

This drawing represents a compilation of available data. It does not represent a field survey nor title search and is subject to discovery of any superior information. Minimum Right of Way is the extent of prescription and maintenance, or 30' for roads that were County maintained prior to 1973.

250 0 250 500 750

GRAPHIC SCALE – FEET

RIGHT OF WAY EXHIBIT	DATE - 5/19/2010
	PREPARED BY: SRH
Mount Zion Road	CHECKED BY: MEC