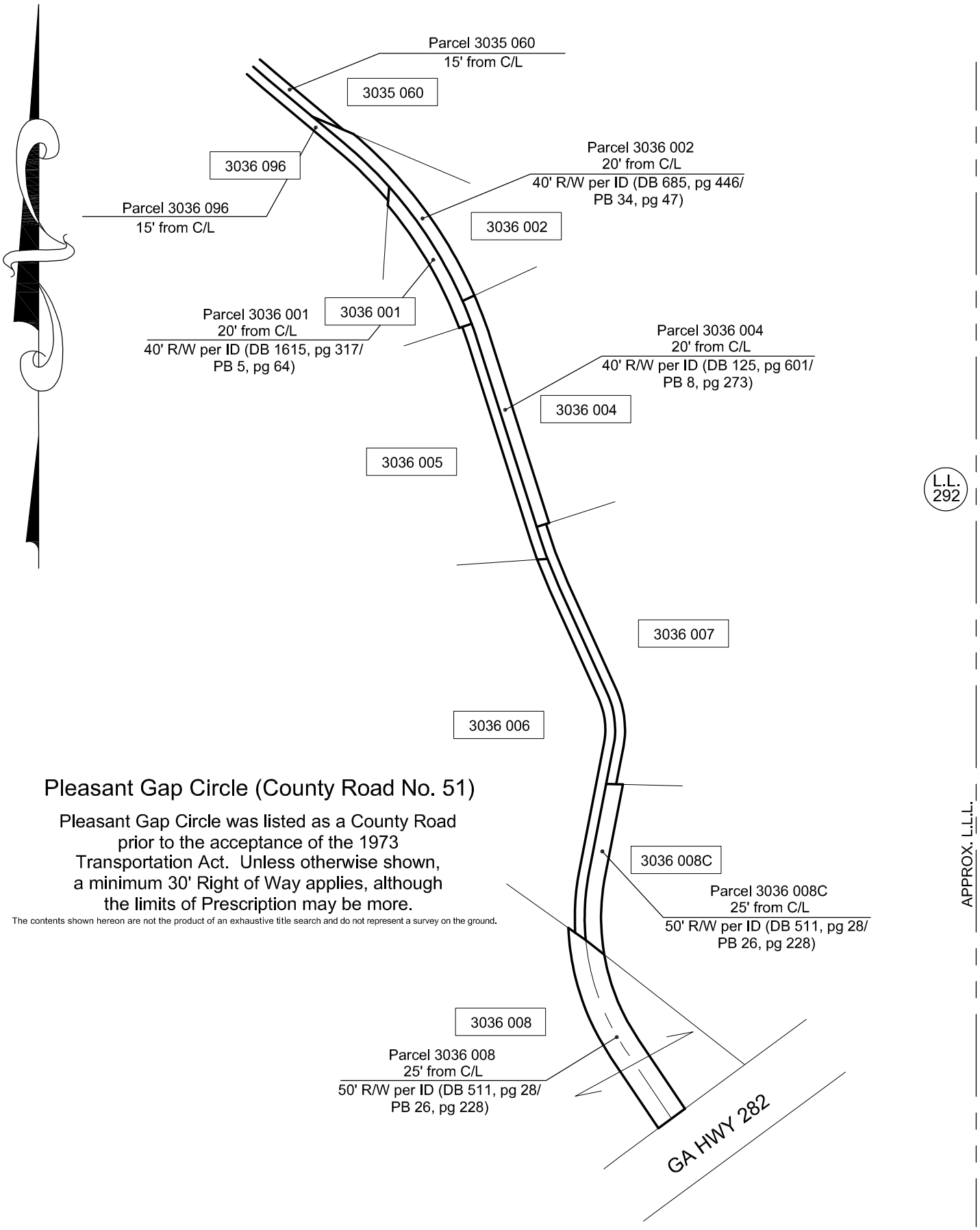

Pleasant Gap Circle (County Road No. 51)

Pleasant Gap Circle was listed as a County Road prior to the acceptance of the 1973 Transportation Act. Unless otherwise shown, a minimum 30' Right of Way applies, although the limits of Prescription may be more.

The contents shown hereon are not the product of an exhaustive title search and do not represent a survey on the ground.

200 0 200 400 600

GRAPHIC SCALE – FEET

RIGHT OF WAY EXHIBIT	DATE - 10/01/2010
PLEASANT GAP CIRCLE	PREPARED BY: JCM
	CHECKED BY: MEC

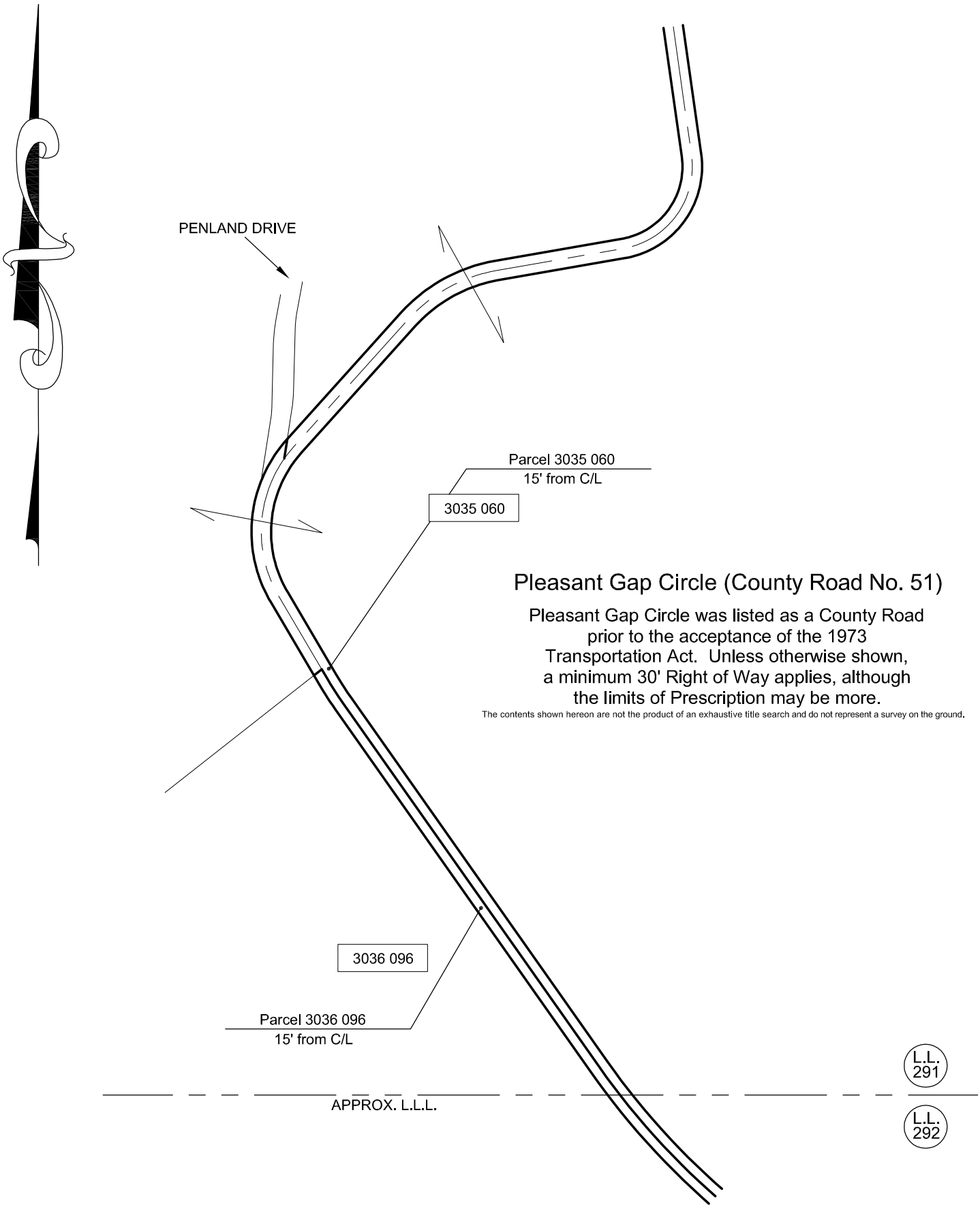

200 0 200 400 600

GRAPHIC SCALE – FEET

RIGHT OF WAY EXHIBIT	DATE - 10/01/2010
PLEASANT GAP CIRCLE	PREPARED BY: JCM
	CHECKED BY: MEC

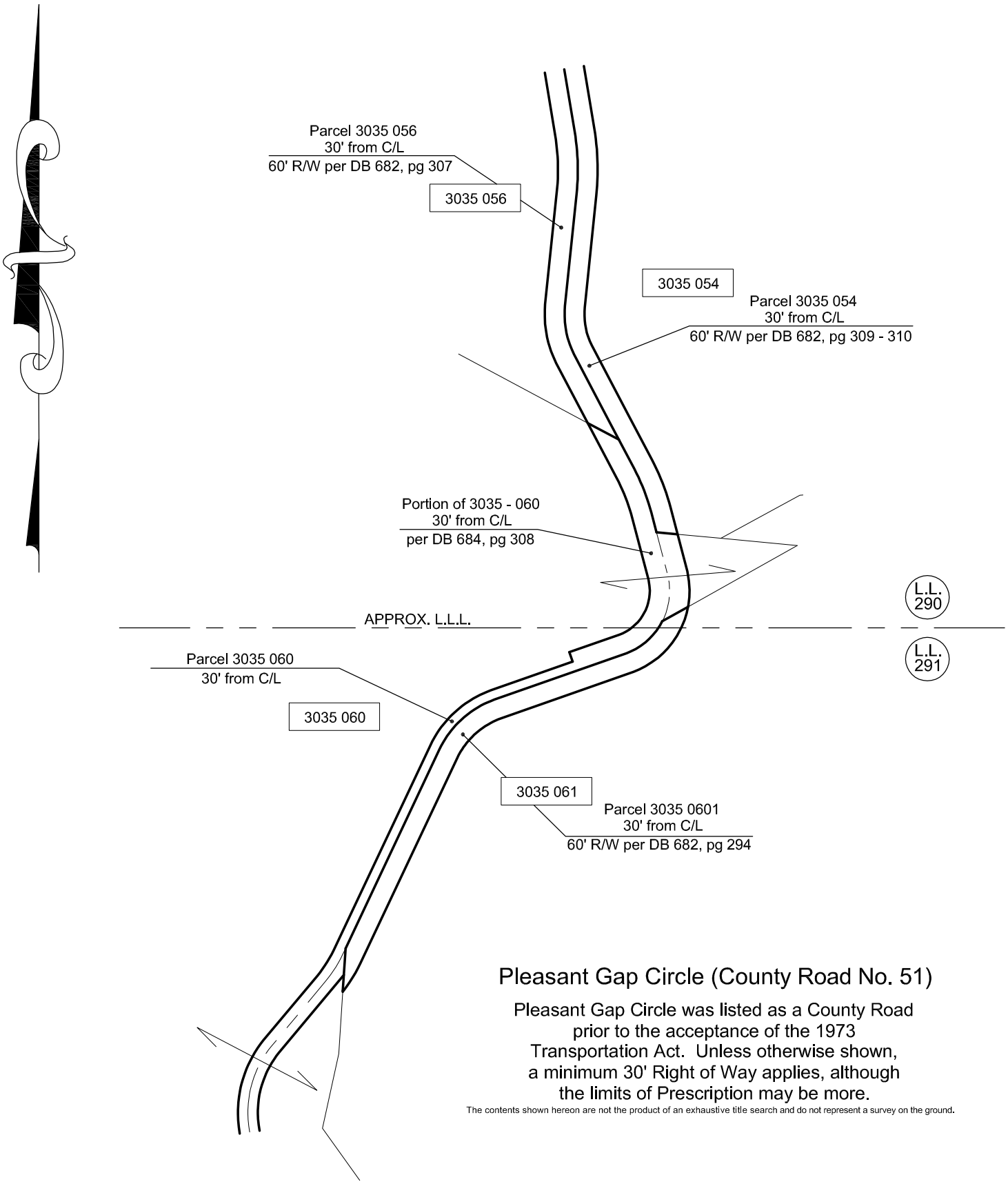

Pleasant Gap Circle (County Road No. 51)

Pleasant Gap Circle was listed as a County Road prior to the acceptance of the 1973 Transportation Act. Unless otherwise shown, a minimum 30' Right of Way applies, although the limits of Prescription may be more.

The contents shown hereon are not the product of an exhaustive title search and do not represent a survey on the ground.

200 0 200 400 600

GRAPHIC SCALE – FEET

RIGHT OF WAY EXHIBIT	DATE - 10/01/2010
PLEASANT GAP CIRCLE	PREPARED BY: JCM
	CHECKED BY: MEC

Pleasant Gap Circle (County Road No. 51)

Pleasant Gap Circle was listed as a County Road prior to the acceptance of the 1973 Transportation Act. Unless otherwise shown, a minimum 30' Right of Way applies, although the limits of Prescription may be more.

The contents shown hereon are not the product of an exhaustive title search and do not represent a survey on the ground.

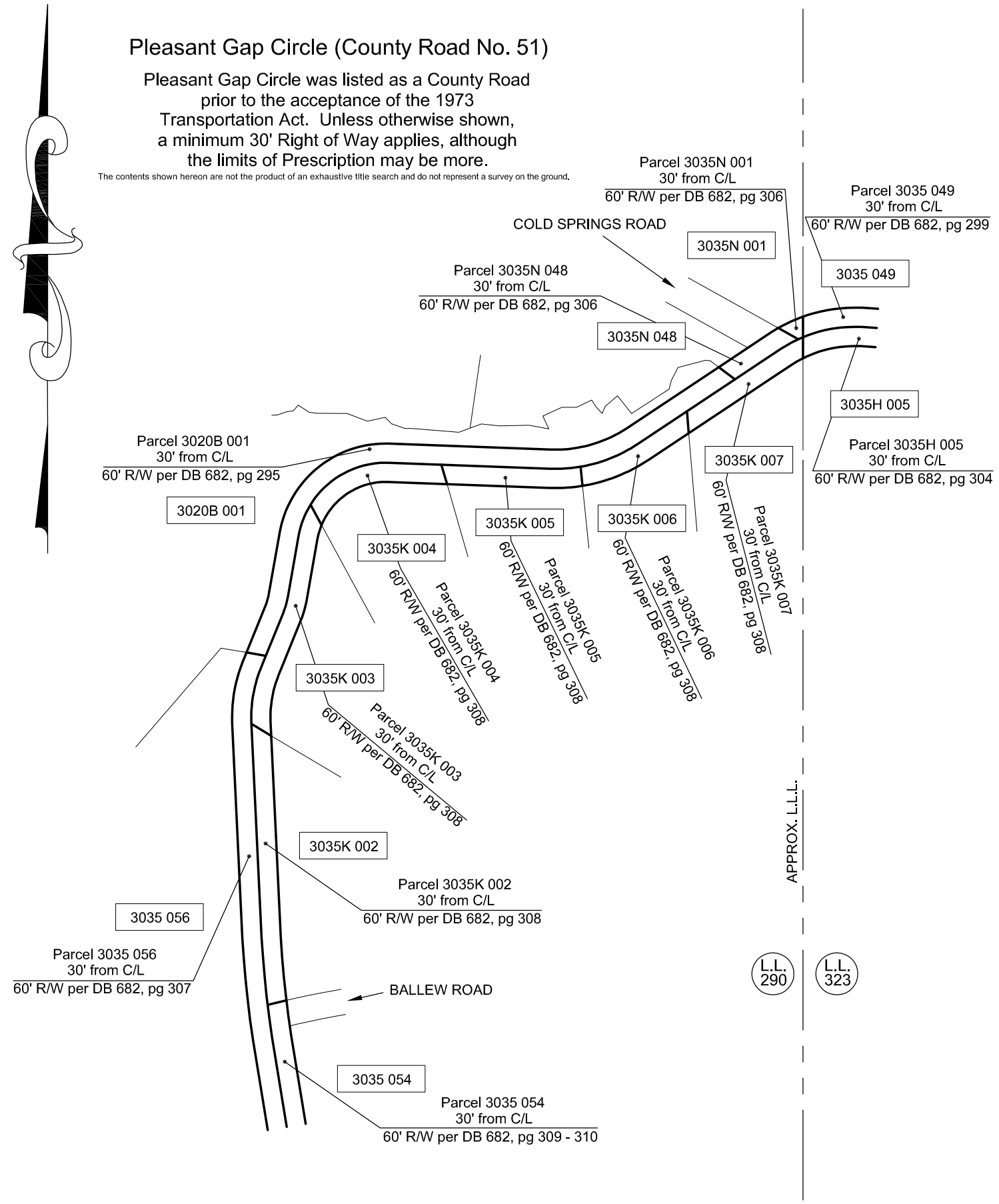

200 0 200 400 600

GRAPHIC SCALE – FEET

RIGHT OF WAY EXHIBIT	DATE - 10/01/2010
PLEASANT GAP CIRCLE	PREPARED BY: JCM
	CHECKED BY: MEC

Pleasant Gap Circle (County Road No. 51)

Pleasant Gap Circle was listed as a County Road prior to the acceptance of the 1973 Transportation Act. Unless otherwise shown, a minimum 30' Right of Way applies, although the limits of Prescription may be more.

The contents shown hereon are not the product of an exhaustive title search and do not represent a survey on the ground.

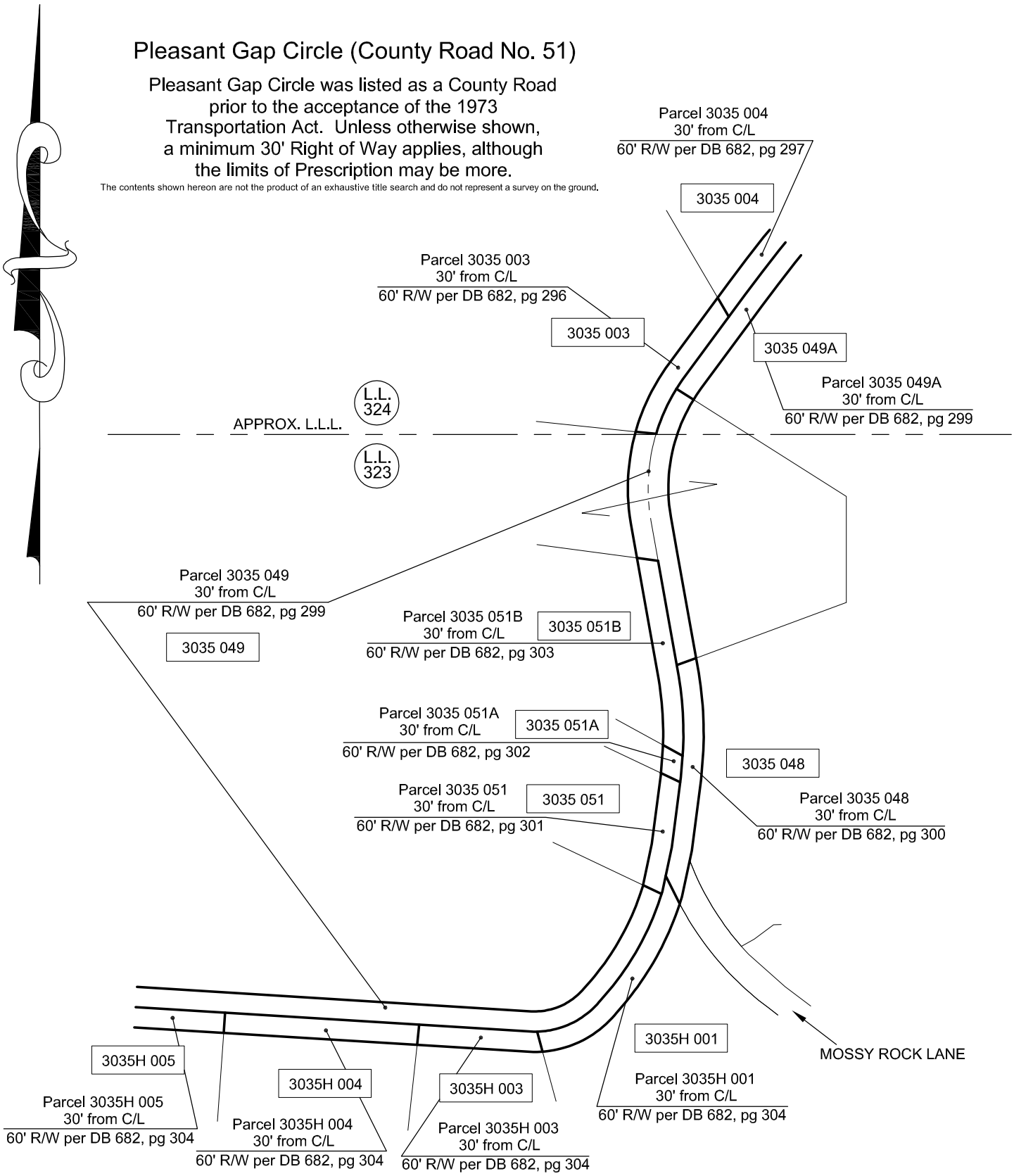

200 0 200 400 600

GRAPHIC SCALE – FEET

RIGHT OF WAY EXHIBIT	DATE - 10/01/2010
PLEASANT GAP CIRCLE	PREPARED BY: JCM
	CHECKED BY: MEC

Pleasant Gap Circle (County Road No. 51)

Pleasant Gap Circle was listed as a County Road prior to the acceptance of the 1973 Transportation Act. Unless otherwise shown, a minimum 30' Right of Way applies, although the limits of Prescription may be more.

The contents shown hereon are not the product of an exhaustive title search and do not represent a survey on the ground.

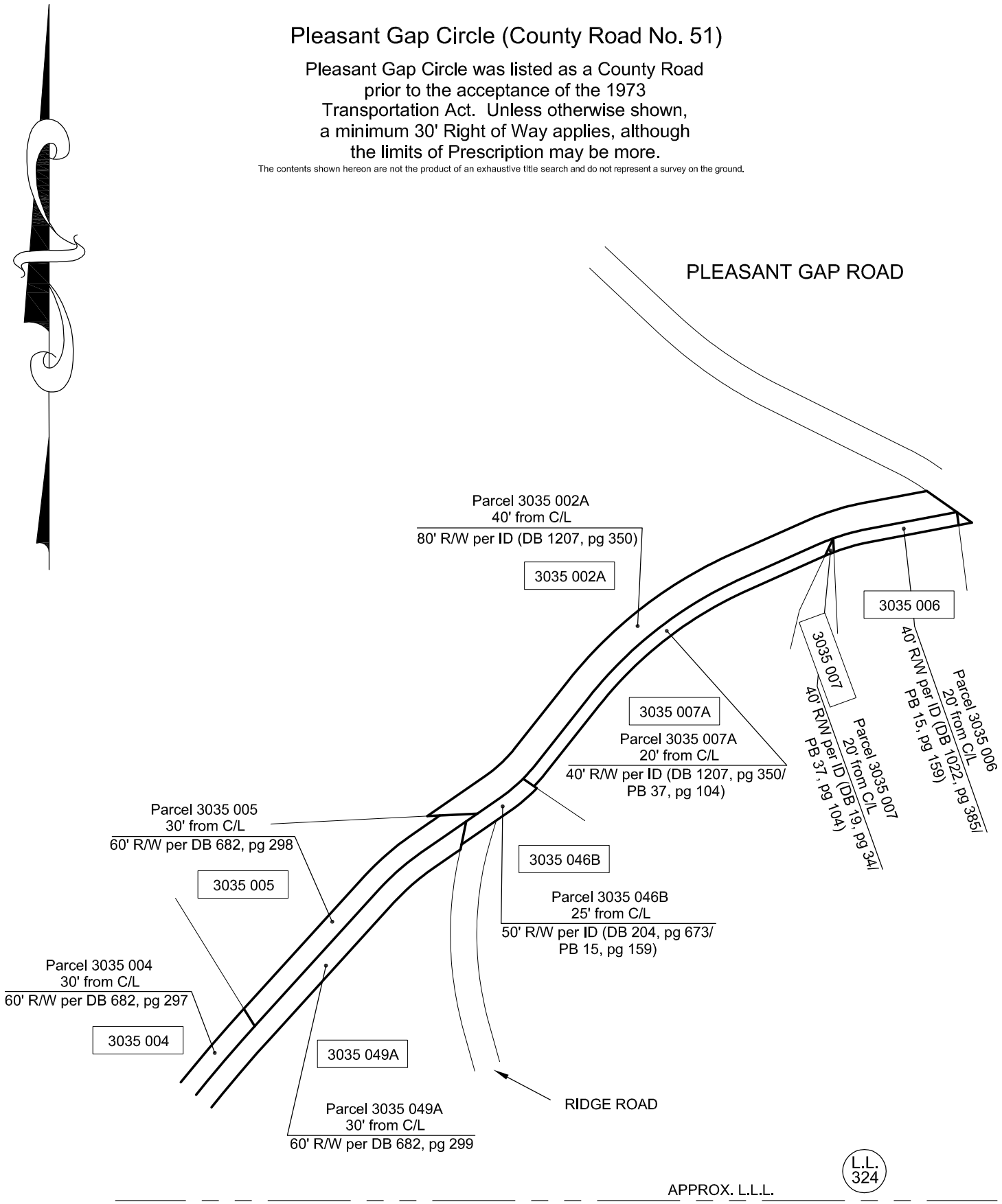

200 0 200 400 600

GRAPHIC SCALE – FEET

RIGHT OF WAY EXHIBIT	DATE - 10/01/2010
PLEASANT GAP CIRCLE	PREPARED BY: JCM
	CHECKED BY: MEC